

The coasts of South Asia

Coasts of South Asia

Ruler

Line Path Polygon Circle 3D path 3D polygon

Measure the distance between two points on the ground

Map Length: 3,179.82 Kilometers

Ground Length: 3,179.82

Heading: 91.85 degrees

Mouse Navigation Save Clear

Ruler

Line Path Polygon Circle 3D path 3D polygon

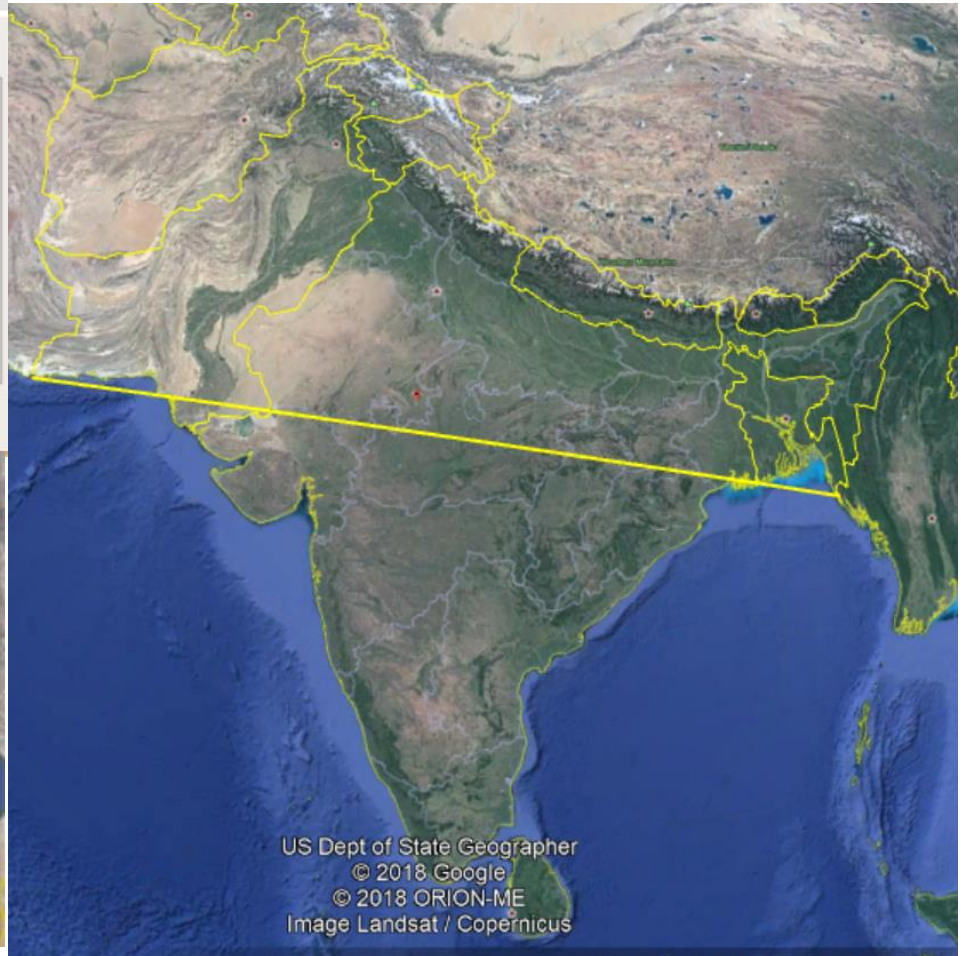
Measure the distance between two points on the ground

Map Length: 1,975.85 Miles

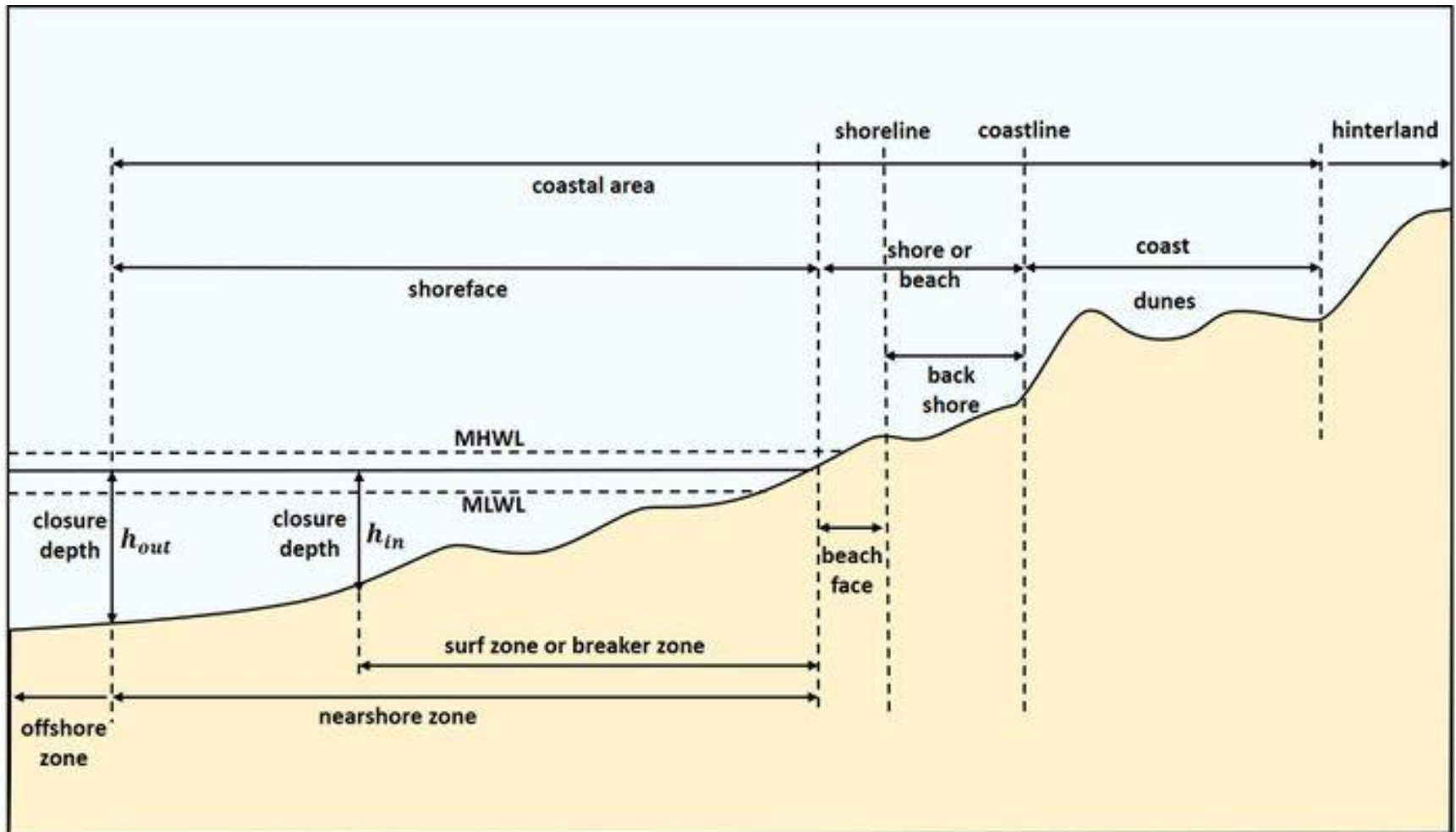
Ground Length: 1,975.85

Heading: 91.85 degrees

Mouse Navigation Save Clear



Width of Hinterland ~ 1-2 miles



Coastal zones

- Coasts of Pakistan
- Indian Coasts
- Bangladesh delta and coasts

Coasts of Pakistan

- 470 miles wide coastline (~756 km)
- 250 km - Sind province
- 800 km- Baluchistan province
- Unproductive plains

Features of Pakistan Coasts

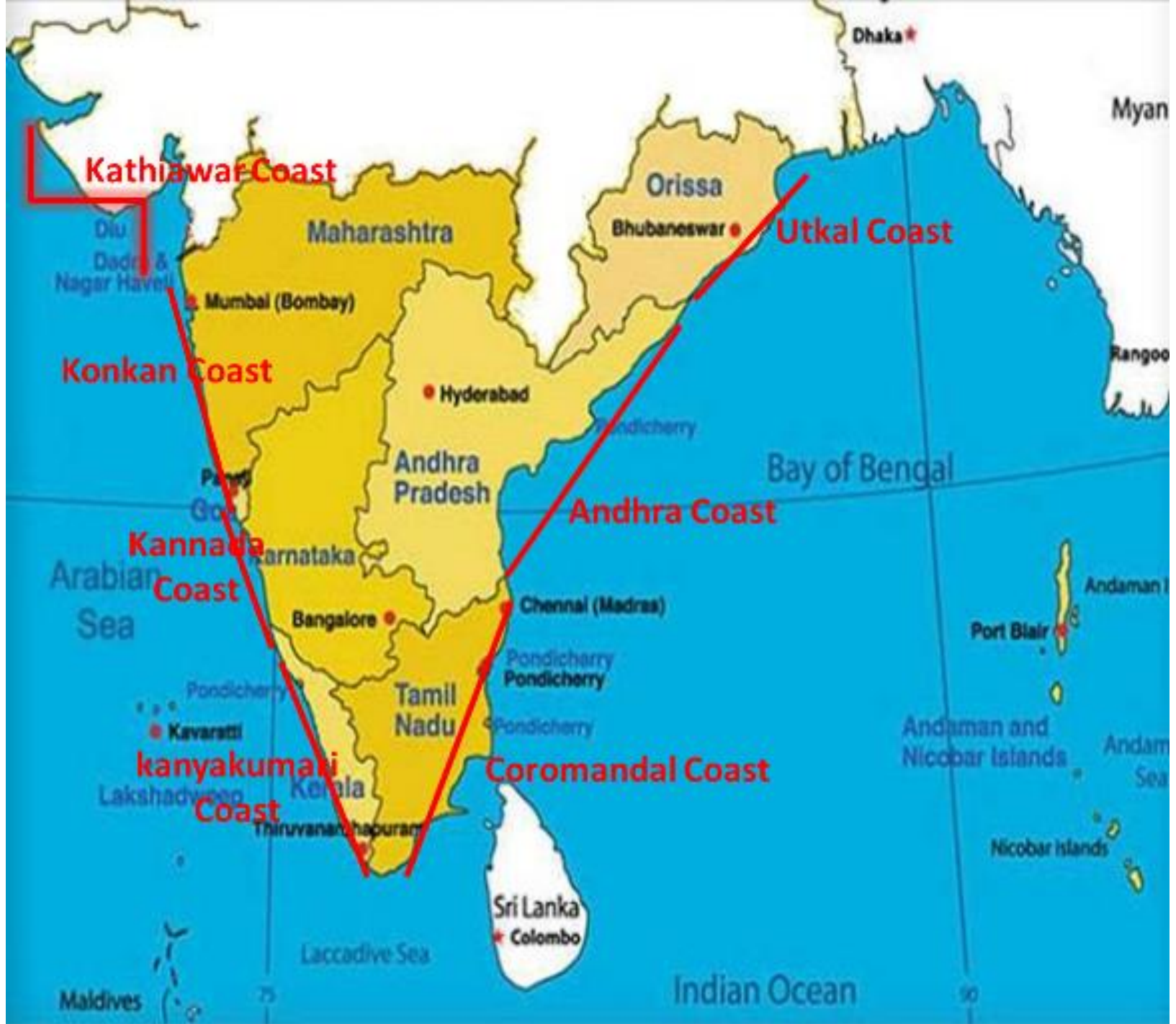
- Beaches
- Cliffs and Headlands
- Bays and lagoons
- Mud Flats
- Mud Volcanoes
- Estuaries
- Deltas



Ports of Pakistan

Indian Coasts

- Rann of kutch
- Kathiwar
- Gulf og cambay
- Konkan/ bombay Goa coast
- Malabar coast
- Madaras Coast
- Northern circar region/ andhra orissa coast



Kathiawar Coast

Diu
Dadra &
Nagar Haveli

Maharashtra

Orissa

Bhubaneswar

Utkal Coast

Konkan Coast

Mumbai (Bombay)

Hyderabad

Andhra Pradesh

Andhra Coast

Kannada Coast

Karnataka

Bangalore

Chennai (Madras)

Kanyakumari Coast

Kerala

Thiruvananthapuram

Coromandal Coast

Sri Lanka
Colombo

Maldives

Indian Ocean

Myan

Rangoo

Bay of Bengal

Arabian Sea

Andaman and
Nicobar Islands

Nicobar Islands

Andaman I

Andam
Sea

Coastal area of Bangladesh

- Area: 20% of total land
- Area: 30% of cultivable land
- Shoreline : 710 km
- Total Coastal Districts: 19
- Coastal Population :35 Million
- Highly exposed to Disaster :8 Million
- Land Erosion: 3199 ha/yr

Coastal Morphology

