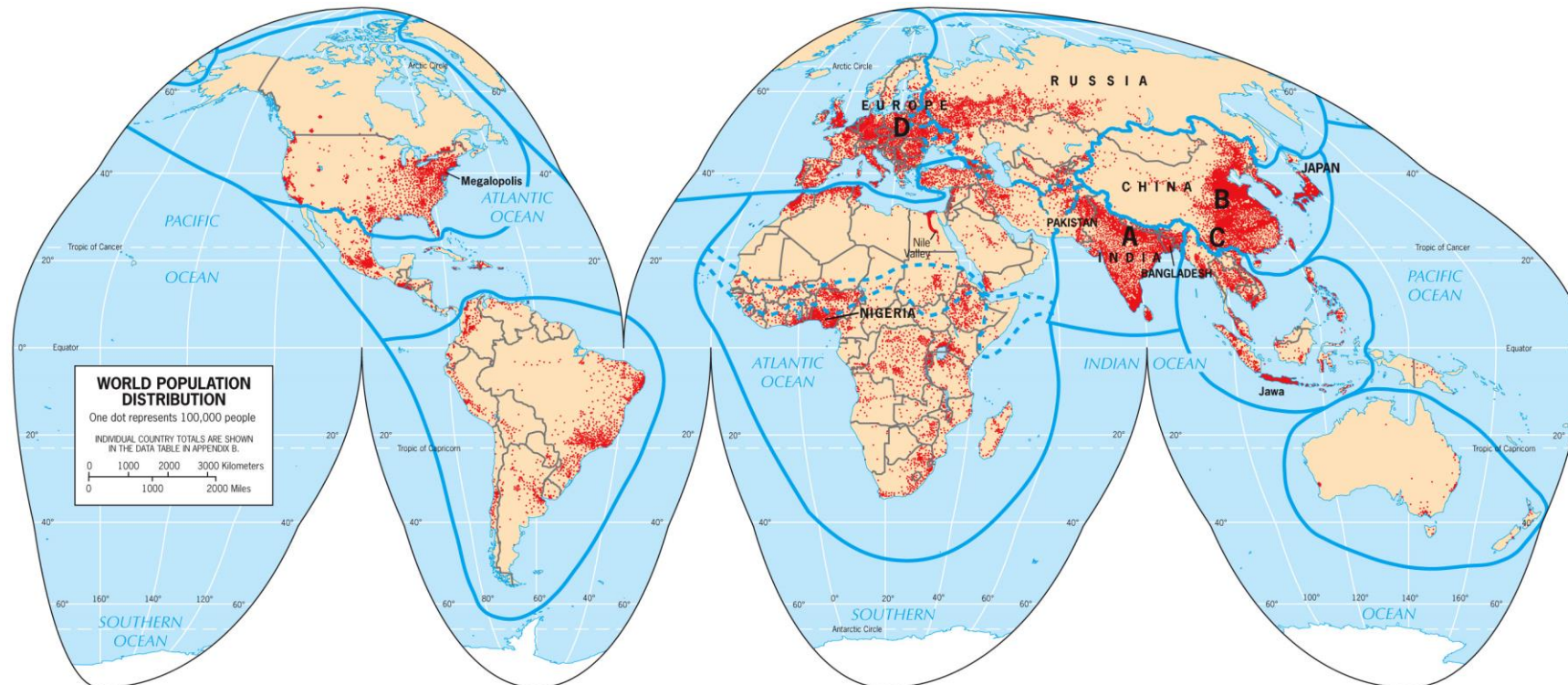


Realms and Population

Lecture by Dr. Sahar Zia

Realms of Population: *Major Population Clusters*

Population distribution: map with dots to represent ~100,000 people.
Distinct from *population density* as persons per unit area

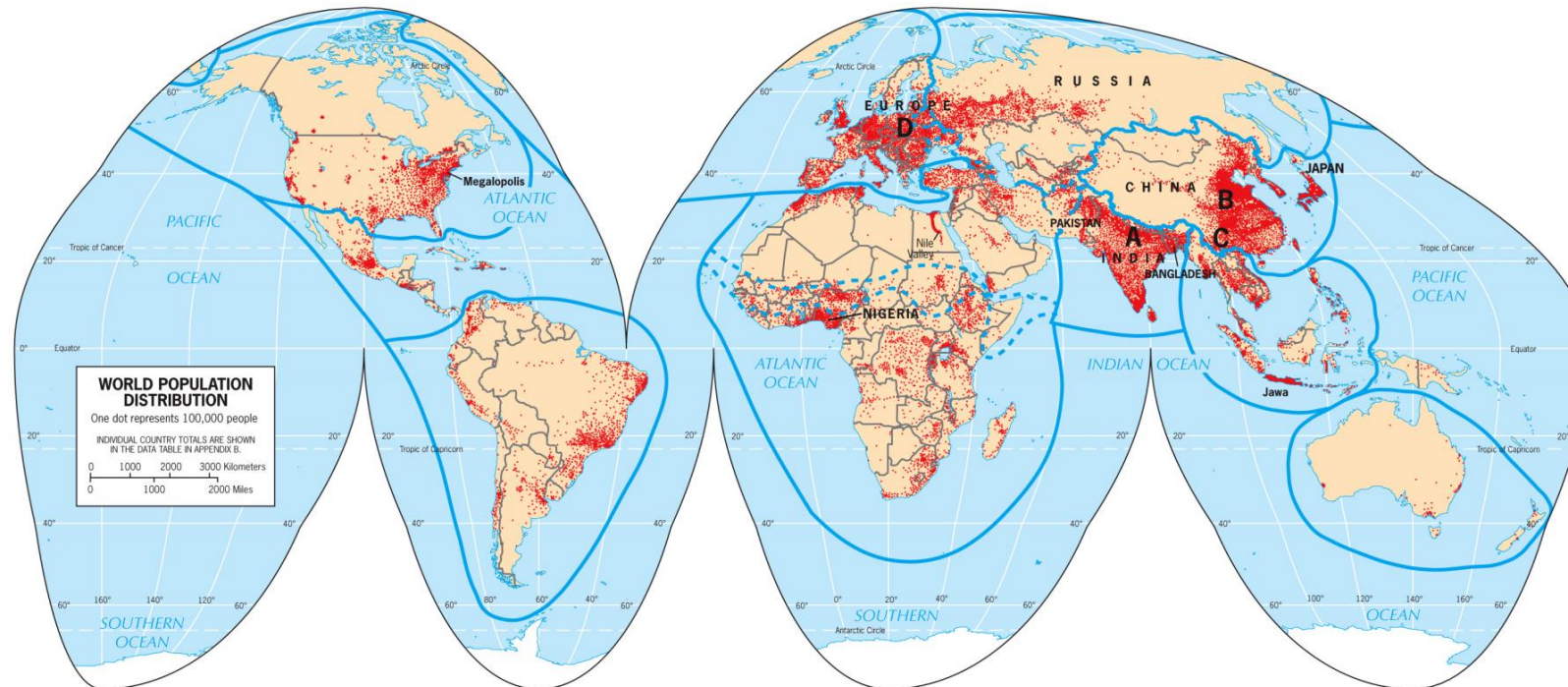


© J. Nijman, P. O. Muller, H. J. de Blij, and John Wiley & Sons, Inc.

Realms of Population: *Major Population Clusters*

South Asia (A)

- Centered on India, including Pakistan and Bangladesh
- World's largest cluster made up mostly of farmers

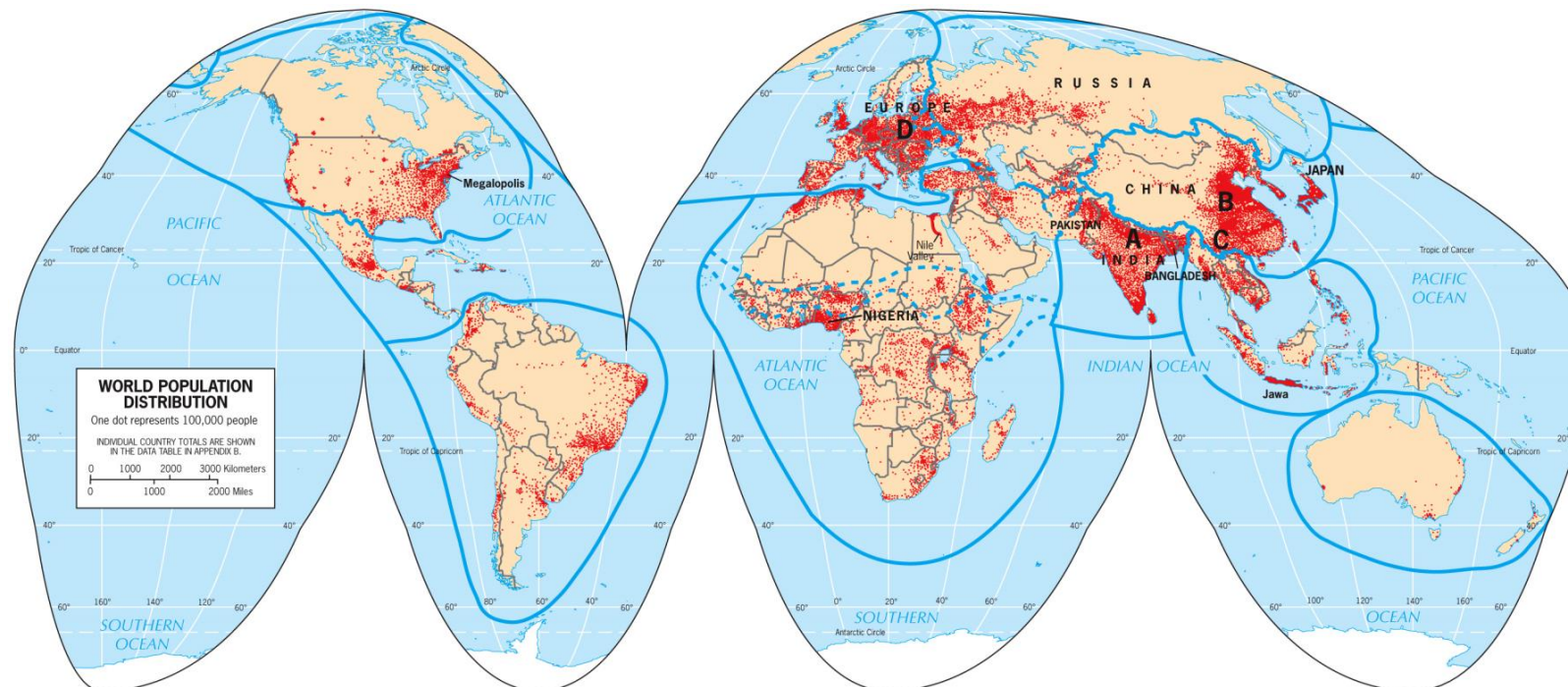


© J. Nijman, P. O. Muller, H. J. de Blij, and John Wiley & Sons, Inc.

Realms of Population: *Major Population Clusters*

East Asia (B & C):

- Centered on China, including coastal zone
- Rapid change from rural-to-urban life and development

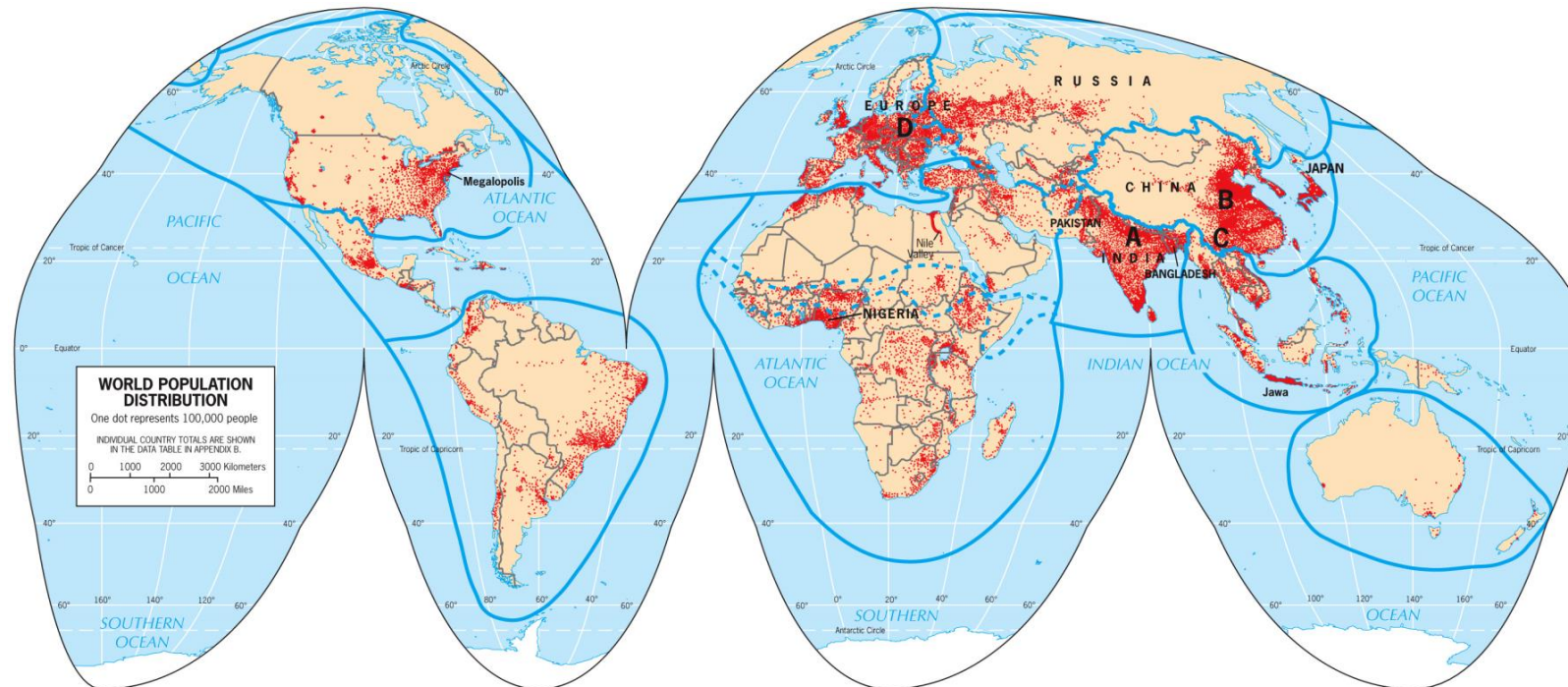


© J. Nijman, P. O. Muller, H. J. de Blij, and John Wiley & Sons, Inc.

Realms of Population: *Major Population Clusters*

Europe (D)

- European continent, including Western Russia
- Among the world's most urbanized and industrialized realms



© J. Nijman, P. O. Muller, H. J. de Blij, and John Wiley & Sons, Inc.